




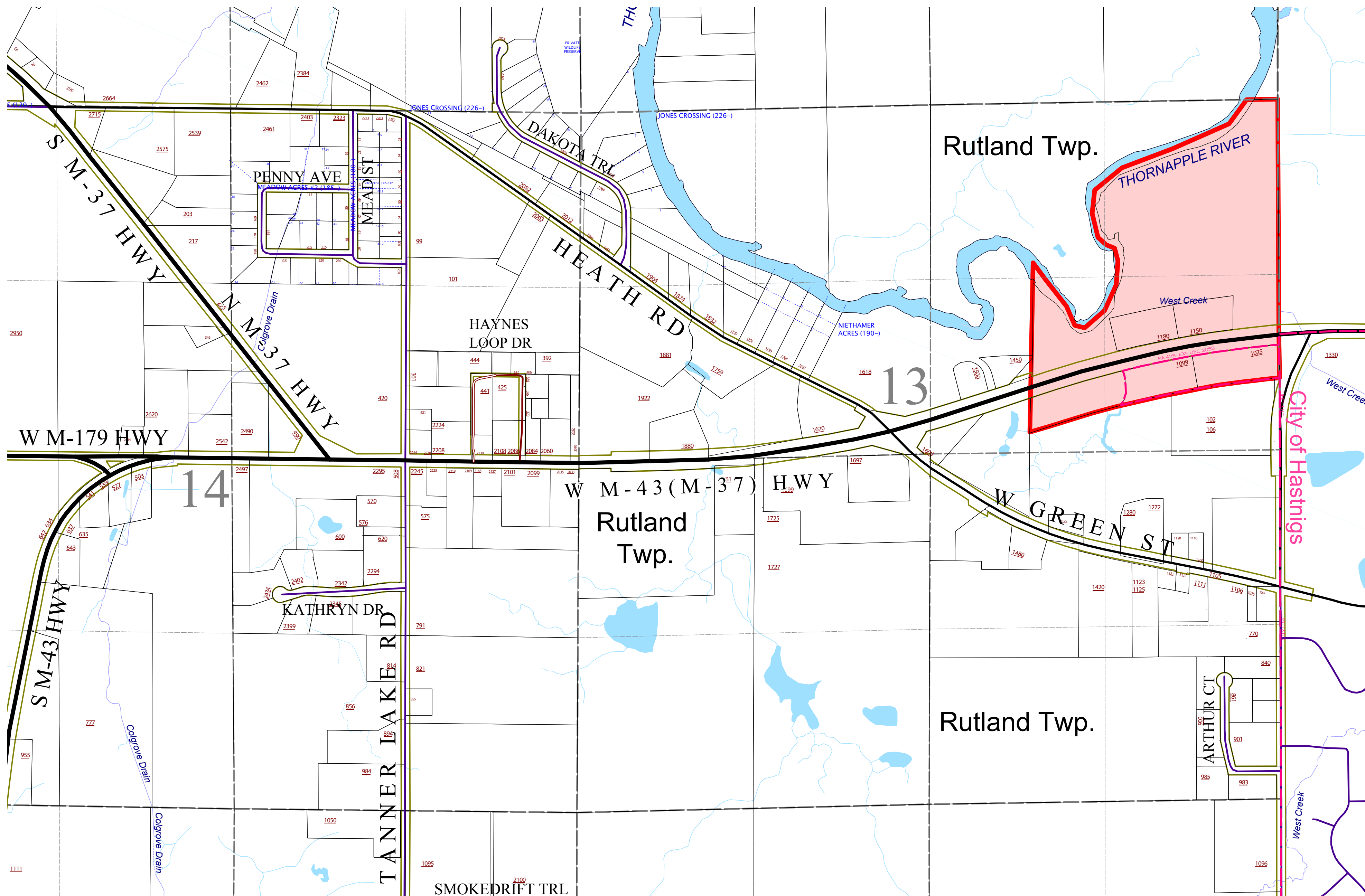
Hastings - Rutland Joint Planning Commission

OFFICIAL ZONING MAP
EFFECTIVE JULY 1, 2016

Legend

-  Zoning Map Boundary
-  MUD, Mixed Use

Note:
Lands outside of the
Joint Planning Commission
Zoning Map Boundary are
subject to the zoning
regulations of Rutland Charter
Township and the City of
Hastings as noted.



Scale 1" = 500'